

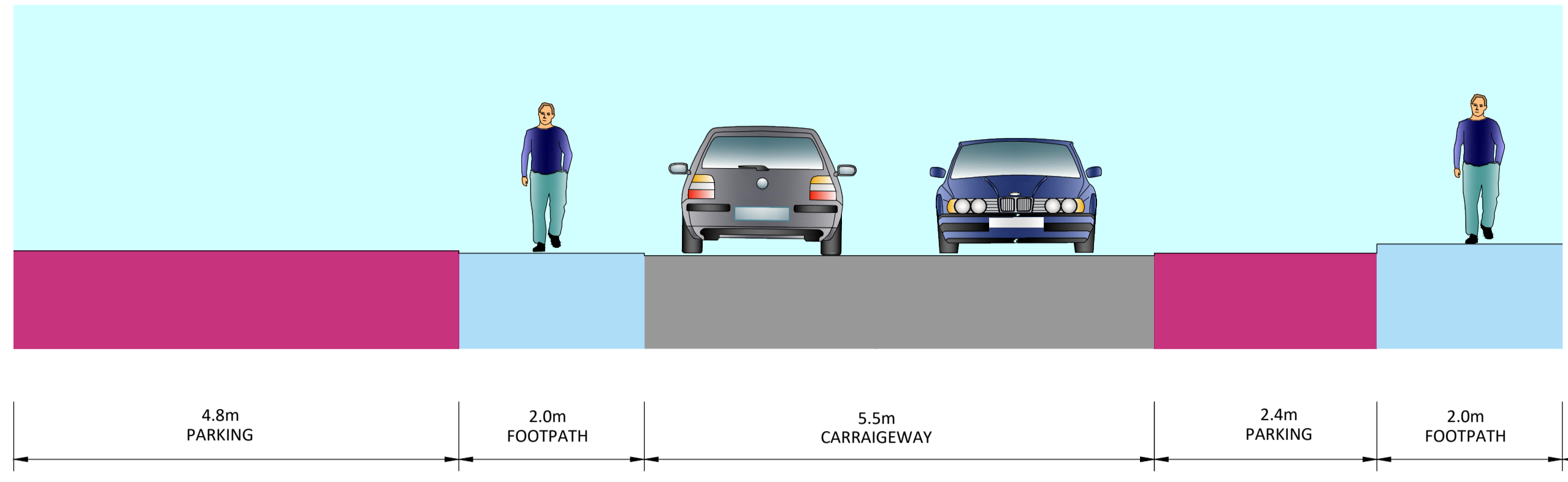
A1

DO NOT SCALE

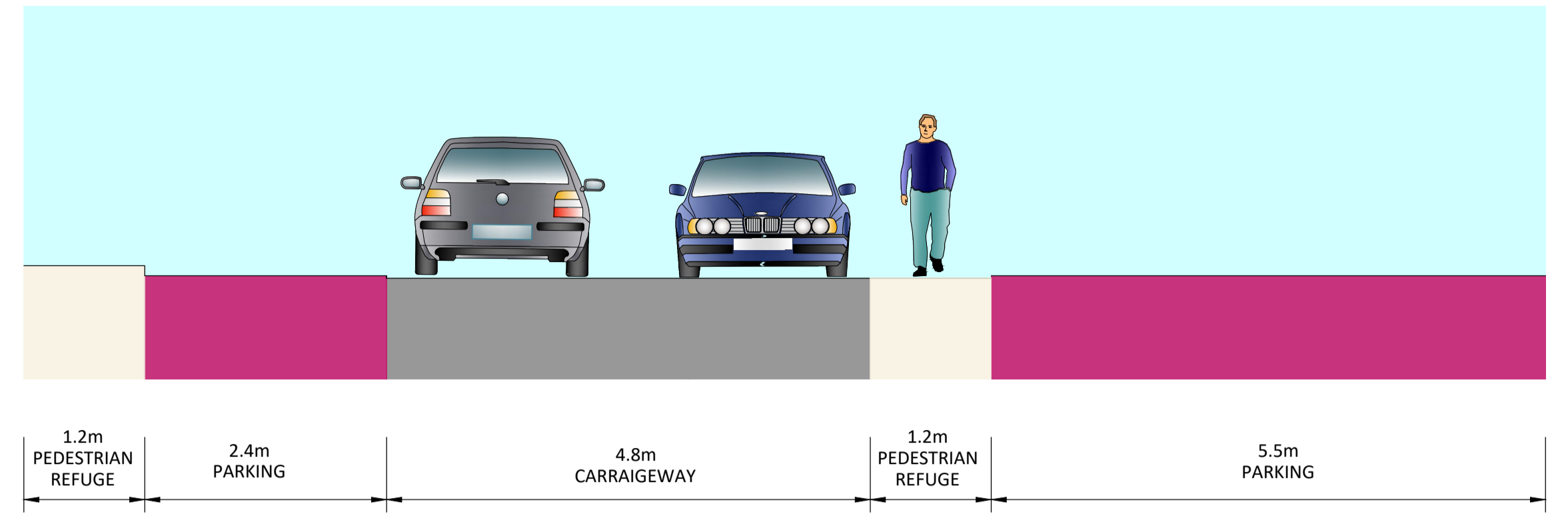
File: 5193890-ATK-01-ZZ-DR-CE-0106.dwg

Printed by: AKorpkovtsev

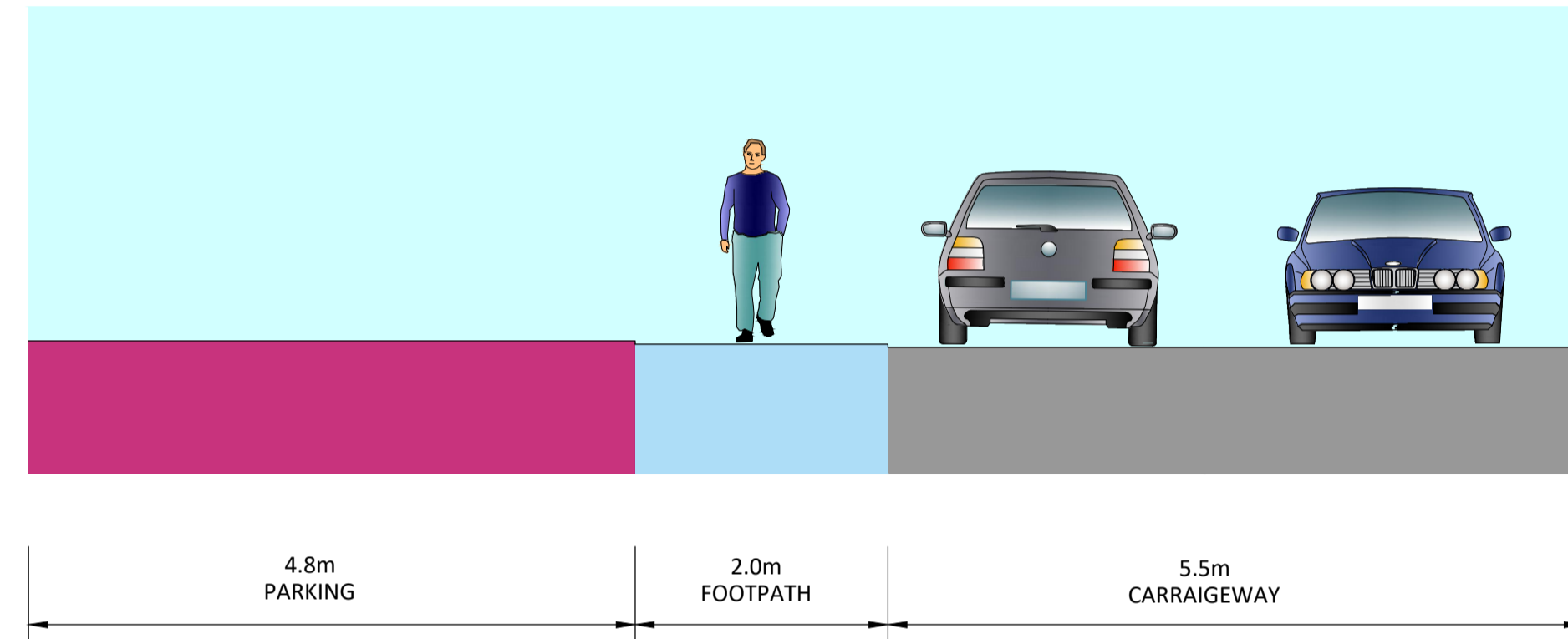
Date: Sep 17, 2022 - 4:53pm



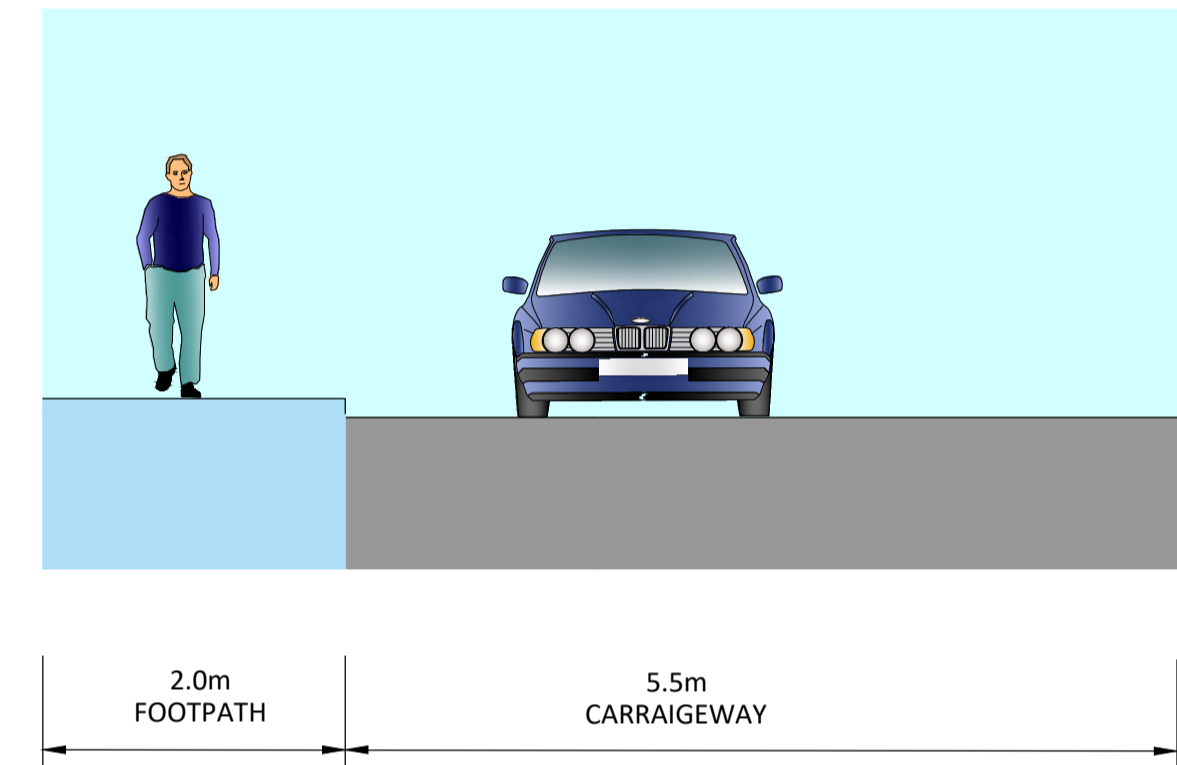
LOCAL STREET A-A (MC00)
SCALE: 1:50 at A1
1:100 at A3



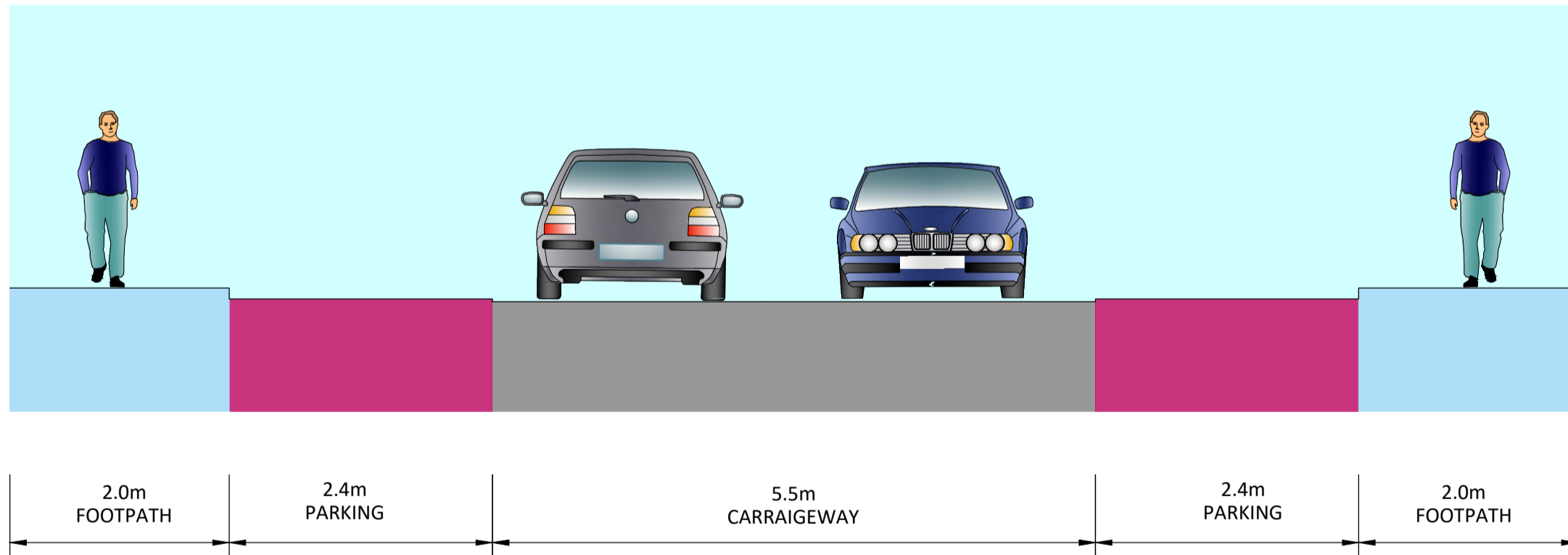
HOMEZONE STREET C-C (MC40)
SCALE: 1:50 at A1
1:100 at A3



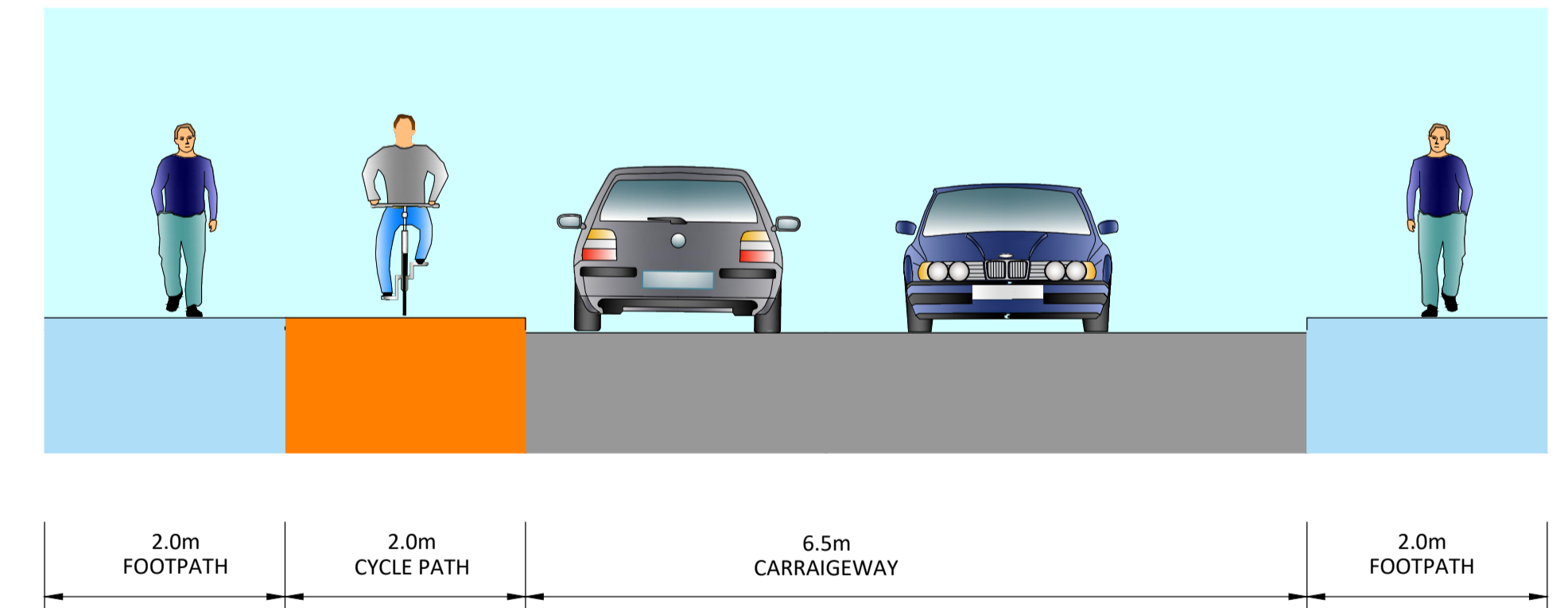
LOCAL STREET B-B (MC01)
SCALE: 1:50 at A1
1:100 at A3



LOCAL STREET E-E (MC50)
SCALE: 1:50 at A1
1:100 at A3



LOCAL STREET D-D (MC20)
SCALE: 1:50 at A1
1:100 at A3



LINK STREET F-F (MCX0)
SCALE: 1:50 at A1
1:100 at A3

© ORDNANCE SURVEY IRELAND LICENSE No. AR 0082521.
ORDNANCE SURVEY IRELAND & GOVERNMENT OF IRELAND

Rev	Description	By	Date	Chk'd	Auth
P01	ISSUED FOR PLANNING	AK	09.09.22	CF	KB

ATKINS
Member of the SNC-Lavalin Group

Atkins House, 150-155 Ainslie Business Park, Swords, Co. Dublin
Tel (+353) 01 810 8000 Fax (+353) 01 810 8001

Unit 2B, 2200 Cork Airport Business Park, Cork
Tel (+353) 021 429 0300 Fax (+353) 021 429 0360

1st Floor Technology House Parkmore Technology Park, Galway
Tel (+353) 091 786 050 Fax (+353) 091 779 830

Client	SHANKILL PROPERTY INVESTMENTS LTD		
Project	COASTAL QUARTER SHD 2		

Purpose	PLANNING		
Title	TYPICAL CROSS SECTIONS		
Original Scale	AS SHOWN	Design/Drawn	AK
Date	19.08.22	Checked	CF
Date	19.08.22	Authorized	KB
Date	19.08.22	Status	P
Drawing Number	5214419-ATK-01-ZZ-DR-CE-0106	Rev	P01